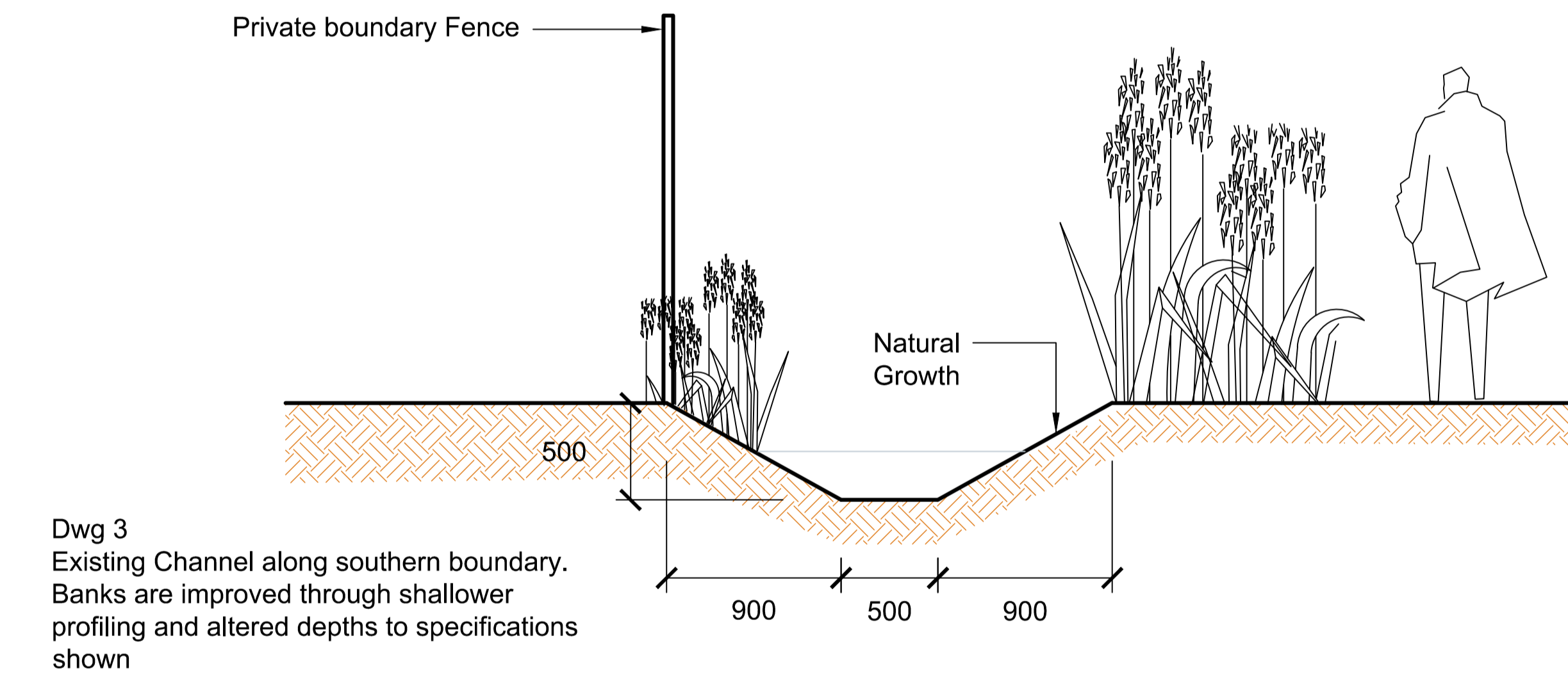
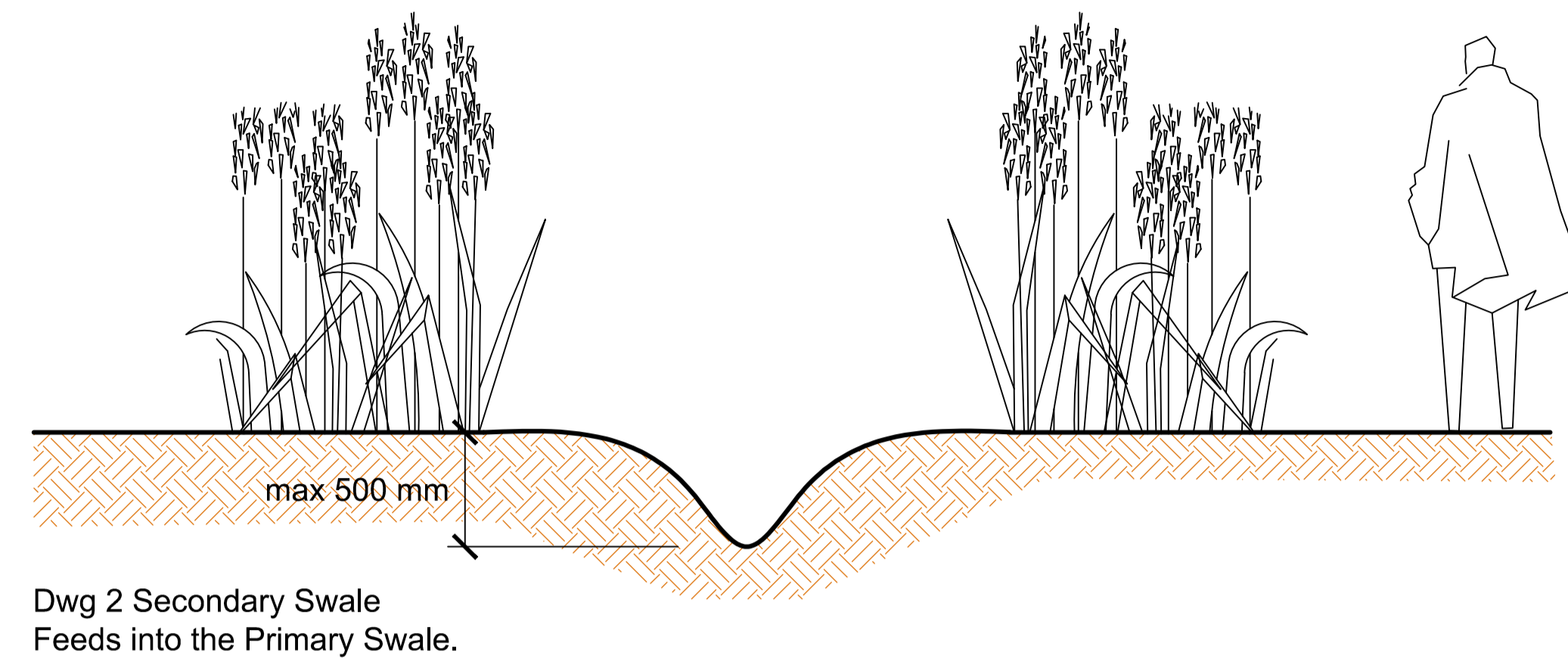
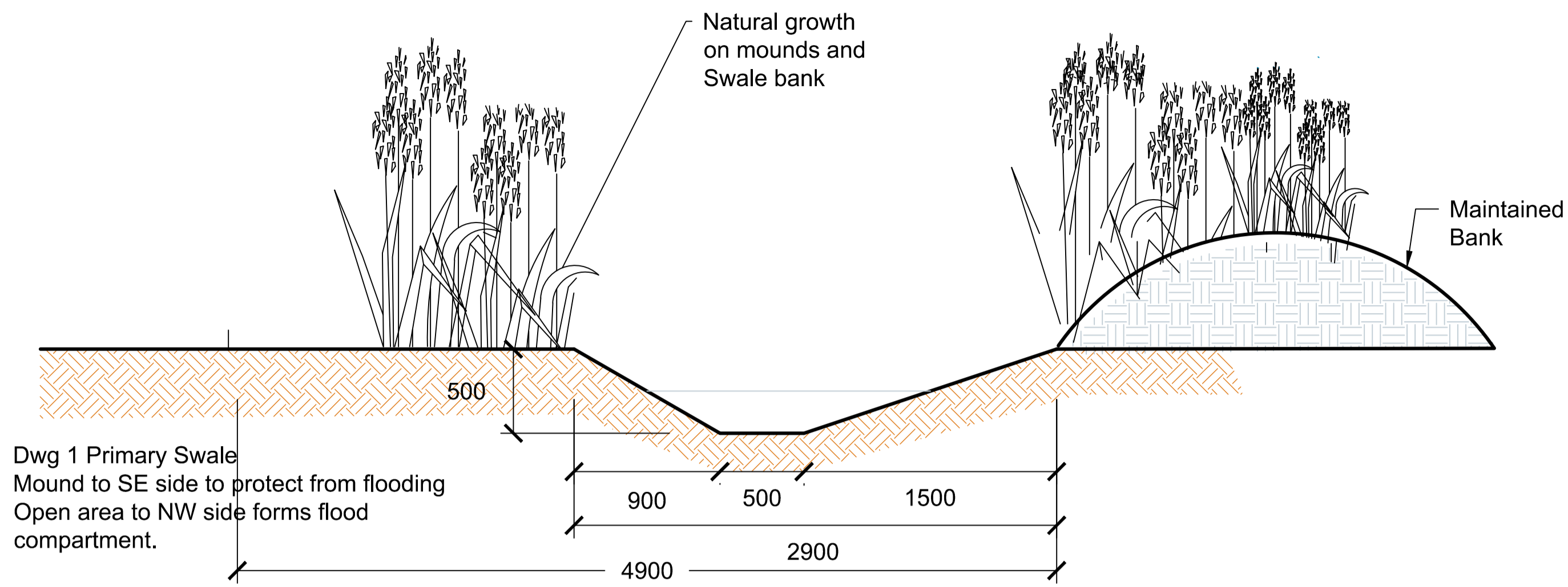
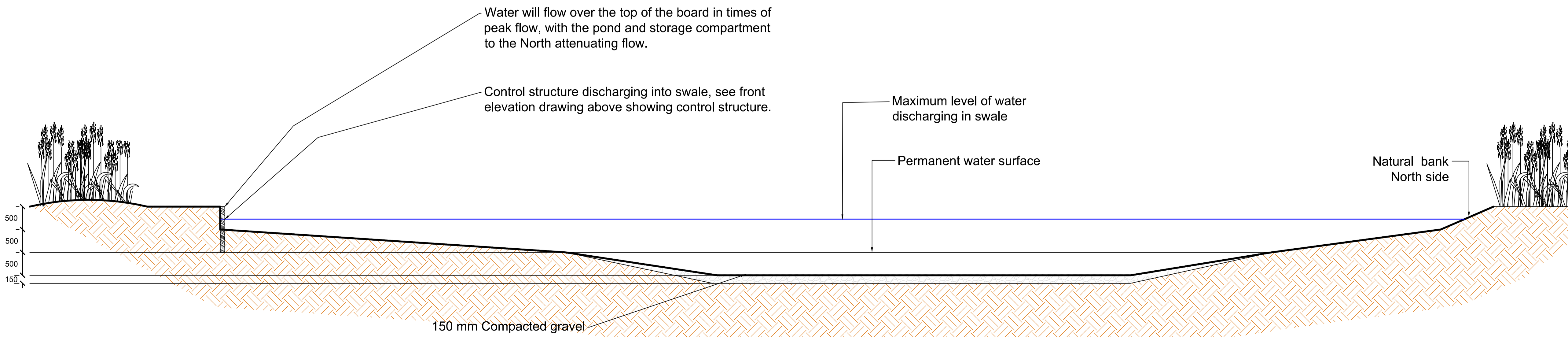
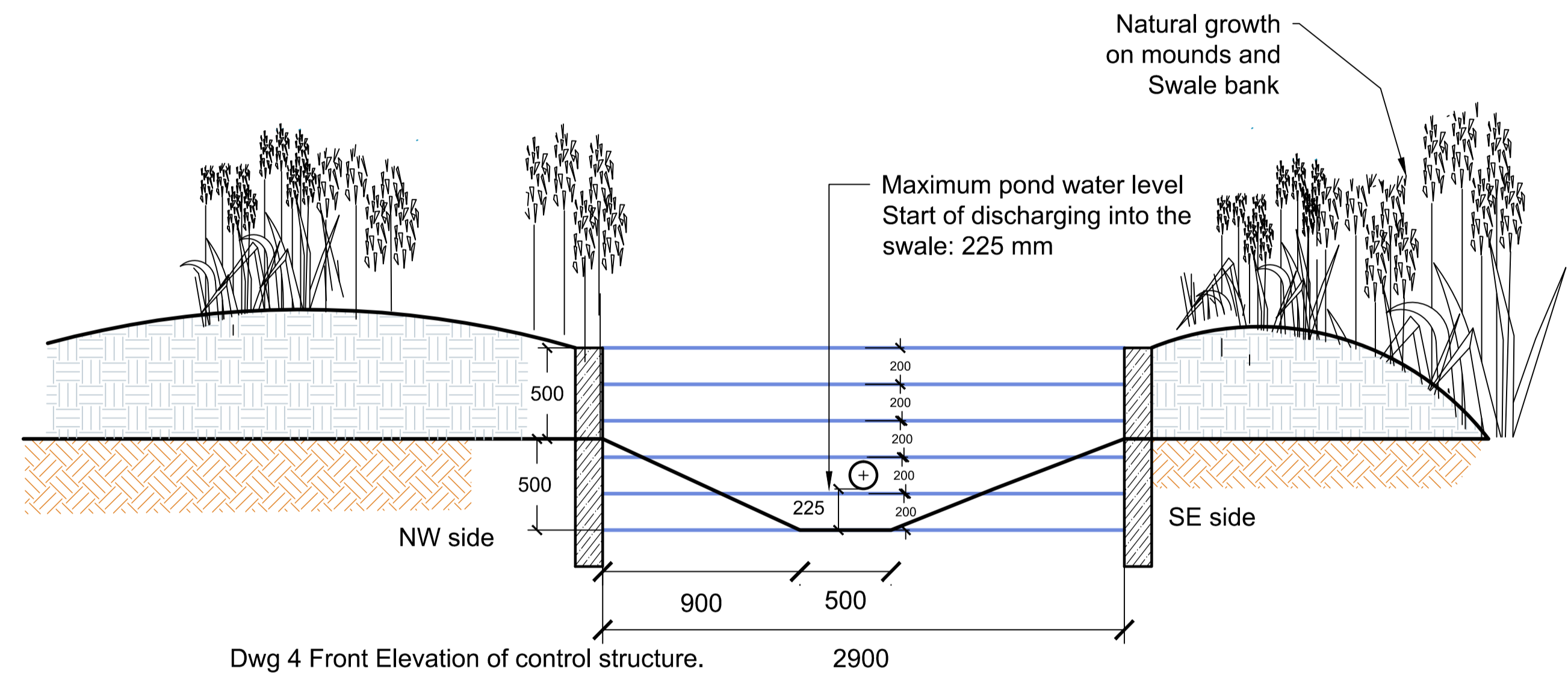


SCALE: 1:25



SCALE: 1:25



Drawing 5  
Section BB - Proposed Pond with permanent and flood water levels.  
Area dimensions are for guidance only

SCALE 1:50

|                                  |   |         |
|----------------------------------|---|---------|
| Date                             | 02.08.2013  |         |
| <b>BOROUGH OF POOLE E.C.P.S.</b> |   |         |
| ENVIRONMENTAL DEVELOPMENT TEAM   |   |         |
| Address                          | E.C.P.S<br>Borough of Poole, 1 New Fields Business Park,<br>Stinsford Road, Poole, BH17 0NF |         |
| Project Name                     | <b>NORTH ROAD PLAYING FIELD</b>   |         |
| Drawing Name                     | LAND DRAINAGE IMPROVEMENTS  | Section |
|                                  | SECTIONS  |         |
| Drawing No.                      | <b>A-02</b>   |         |
| Drawn by                         | DUMITRU FURNEA  |         |
| Checked by                       |   |         |
| Approved by                      | MARTIN WHITCHURCH   |         |
| SCALE                            | <b>AS SHOWN</b>   |         |